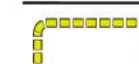

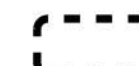





Zoning By-law 3710/23


Town of Iroquois Falls


Rural Area East - Schedule 'B'

Legend

-  Municipal Boundary
-  Geographic Township
-  Urban Service Limit
-  ORWN Track
-  Waterbody
-  Watercourse

Zones

-  R1 - First Density Residential
-  R2 - Second Density Residential
-  R3 - Third Density Residential
-  RR1 - Recreational Residential
-  RMH - Mobile Home Residential
-  RR - Rural Residential
-  C1 - General Commercial
-  C2 - Highway Commercial
-  C3 - Local Commercial
-  RC1 - Resort Commercial
-  M1 - Light Industrial
-  M2 - Heavy Industrial
-  M3 - Extractive Industrial
-  MD - Disposal Industrial
-  O - Open Space
-  HAZ - Hazard Lands
-  M-HAZ - Industrial Hazard
-  DC - Development Control
-  RU - Rural



Data Source: Source Data has been provided by the Ministry of Natural Resources, Ministry of Northern Development and Mines and The Town of Iroquois Falls

Adopted: 16-Jan-2023
In Effect: 9-Feb-2024
Print Date: 26-Feb-2024
JLR No.: 27937

